

NOTICE!!

These documents have been scanned!

Do not place un-scanned documents beneath this notice!

Do not remove this notice from this file!

GPO Jacket No. 560-102
Print Order 61540
Rise Business Services, LLC
Job=AZ15 4/29/2019



Box Number= AZ15005



Claim Begin-End: AMC446510-AMC446518

1 Initial Receipt



AZ15005-38


AMC450400-AMC453366

United States Department of the Interior
Bureau of Land Management
 DIV OF LANDS, MINRLS & ENERGY
 ONE N CENTRAL AVE
 PHOENIX, AZ 85004 -4427
 Phone: 602-417-9200

Receipt

No: 4009980

Transaction #: 4120548	
Date of Transaction: 11/03/2017	
CUSTOMER:	
	AMC HOLDING CO LLC 41865 BOARDWALK STE 204 PALM DESERT, CA 92211-9032 US



LINE #	QTY	DESCRIPTION	REMARKS	UNIT PRICE	TOTAL
1	9.00	LOCATABLE MINERALS / MINING CLAIMS-NEW, UNADJUD, ONE OR MORE AUTH NOS / NEW MINING CLAIM PROCESSING FEE CASES: AMC446510/\$20.00, AMC446511/\$20.00, AMC446512/\$20.00, AMC446513/\$20.00, AMC446514/\$20.00, AMC446515/\$20.00, AMC446516/\$20.00, AMC446517/\$20.00, AMC446518/\$20.00		- n/a -	180.00
2	9.00	LOCATABLE MINERALS / MINING CLAIMS-NEW, UNADJUD, ONE OR MORE AUTH NOS / NEW MINING CLAIMS LOCATION FEE CASES: AMC446510/\$37.00, AMC446511/\$37.00, AMC446512/\$37.00, AMC446513/\$37.00, AMC446514/\$37.00, AMC446515/\$37.00, AMC446516/\$37.00, AMC446517/\$37.00, AMC446518/\$37.00		- n/a -	333.00
3	9.00	LOCATABLE MINERALS / MINING CLAIMS-NEW, UNADJUD, ONE OR MORE AUTH NOS / NEW MINING CLAIMS MAINTENANCE FEE CASES: AMC446510/\$155.00, AMC446511/\$155.00, AMC446512/\$155.00, AMC446513/\$155.00, AMC446514/\$155.00, AMC446515/\$155.00, AMC446516/\$155.00, AMC446517/\$155.00, AMC446518/\$155.00		- n/a -	1395.00
TOTAL:					\$1,908.00

PAYMENT INFORMATION				
1	AMOUNT:	1908.00	POSTMARKED:	N/A
	TYPE:	CHECK	RECEIVED:	11/03/2017

CHECK NO:	1087
NAME:	LEYDEN, JAYNE E BOX 2092 WICKENBURG AZ 85358 US

REMARKS

This receipt was generated by the automated BLM Collections and Billing System and is a paper representation of a portion of the official electronic record contained therein.

NOTICE!!

These documents have been scanned!

Do not place un-scanned documents beneath this notice!

Do not remove this notice from this file!

GPO Jacket No. 560-102
Print Order 61540
Rise Business Services, LLC
Job=AZ15 4/29/2019



Box Number= AZ15005



Claim Begin-End: AMC446510-AMC446518

2 Correspondence



AZ15005-38

AMC450400-AMC453366

**NO
DOCUMENTS
FOUND**

NO DOCUMENTS FOUND
NO DOCUMENTS FOUND

NOTICE!!

These documents have been scanned!

Do not place un-scanned documents beneath this notice!

Do not remove this notice from this file!

GPO Jacket No. 560-102
Print Order 61540
Rise Business Services, LLC
Job=AZ15 4/29/2019



Box Number= AZ15005



Claim Begin-End: AMC446510-AMC446518

3 Transfers



AZ15005-38

AMC450400-AMC453366

**NO
DOCUMENTS
FOUND**

NO DOCUMENTS FOUND
NO DOCUMENTS FOUND

NOTICE!!

These documents have been scanned!

Do not place un-scanned documents beneath this notice!

Do not remove this notice from this file!

GPO Jacket No. 560-102
Print Order 61540
Rise Business Services, LLC
Job=AZ15 4/29/2019



Box Number= AZ15005



Claim Begin-End: AMC446510-AMC446518

4 Annual Filings



AZ15005-38

AMC450400-AMC453366

DEPARTMENT OF THE INTERIOR
BUREAU OF LAND MANAGEMENT
MINING CLAIMS

Run Date/Time: 9/11/2018

MC Maintenance Fees Paid Through the BLM Pay Portal
(by Date Paid)

Page 510 Of 723

CBS Receipt: 4250941

Printed For Lead File # AMC446510

Agency Tracking ID: 1535640186

Assessment Year: 2019

Paid On: 8/30/2018

Number of BLM Serial Nr: 9

Total Amount Paid: \$1,395.00

Claim Name	BLM Serial No	Lead File No	Amount Paid
L 27	AMC446510	AMC446510	\$155.00
L 28	AMC446511	AMC446510	\$155.00
L 29	AMC446512	AMC446510	\$155.00
L 30	AMC446513	AMC446510	\$155.00
L 31	AMC446514	AMC446510	\$155.00
L 35	AMC446515	AMC446510	\$155.00
L 37	AMC446516	AMC446510	\$155.00
L 38	AMC446517	AMC446510	\$155.00
L 39	AMC446518	AMC446510	\$155.00

United States Department of the Interior

Bureau of Land Management
 BUSINESS & SUPPORT SVCS DIV
 ONE N CENTRAL AVE SUITE 800
 PHOENIX, AZ 85004 -4427
 Phone: 602-417-9200

Receipt

No: 4250941

Transaction #: 4366449	
Date of Transaction: 08/30/2018	
CUSTOMER:	
ARNE STENSETH 619 NORTH MADISON STREET WICKENBURG, AZ 85390 US	

LINE #	QTY	DESCRIPTION	REMARKS	UNIT PRICE	TOTAL
1	1.00	LOCATABLE MINERALS / MINING CLAIMS- NOT NEW-UNADJUD, ONE AUTH NO. ONLY / MINING CLAIM MONEY RECEIVED CASES: AMC446510/\$1395.00		- n/a -	1395.00
TOTAL:					\$1,395.00

PAYMENT INFORMATION			
NOTE: Items will appear on credit card statement as "BLM O Mining Claim".			
1	AMOUNT:	1395.00	POSTMARKED: N/A
	TYPE:	CREDIT CARD	RECEIVED: 08/30/2018
	NAME:	ARNE STENSETH 619 NORTH MADISON STREET WICKENBURG AZ 85390 US	
	CARD NO:	XXXXXXXXXXXX8848	AUTH CODE: 086500
	NAME ON CARD:	ARNE STENSETH	
	SIGNATURE:		

REMARKS

This receipt was generated by the automated BLM Collections and Billing System and is a paper representation of a portion of the official electronic record contained therein.

NOTICE!!

These documents have been scanned!

Do not place un-scanned documents beneath this notice!

Do not remove this notice from this file!

GPO Jacket No. 560-102
Print Order 61540
Rise Business Services, LLC
Job=AZ15 4/29/2019



Box Number= AZ15005



Claim Begin-End: AMC446510-AMC446518

5 Miscellaneous



AZ15005-38

AMC450400-AMC453366

**NO
DOCUMENTS
FOUND**

NO DOCUMENTS FOUND
NO DOCUMENTS FOUND

NOTICE!!

These documents have been scanned!

Do not place un-scanned documents beneath this notice!

Do not remove this notice from this file!

GPO Jacket No. 560-102
Print Order 61540
Rise Business Services, LLC
Job=AZ15 4/29/2019



Box Number= AZ15005



Claim Begin-End: AMC446510-AMC446518

6 Location Notices-Amendments and Supporting Documents



AZ15005-38

AMC450400-AMC453366

MINING CLAIM STATUS REPORT

Data Entered: 11/13/19Rm

MTP Checked By: JML
GEO Checked By: JML

LEAD SERIAL NUMBER: AMC 446510 thru AMC 446518

NUMBER OF CLAIMS & TYPE:

9 LODE
____ PLACER
____ ASSOCIATION PLACER
____ MILL SITE
____ TUNNEL SITE

CHARGES:

Processing Fee @ \$20 = \$ 180
Location Fee @ \$37 = \$ 333
Maintenance Fee @ \$155 = \$ 1,395
Add'l Maint Fee for Assoc Placer = \$ _____
SUBTOTAL \$ _____
Other Fees \$ _____
Other Fees \$ _____
TOTAL \$ 1,908

TOTAL ACREAGE: _____ Per Claim
(Placer Only)

NUMBER OF LOCATORS: _____

DOCUMENTS RECEIVED VIA: Over-the-Counter Mail **TIMELY FILED:** Yes No

LEGAL DESCRIPTION:
T 4N R 18W SEC _____
T 4N R 17W SEC _____
T _____ R _____ SEC _____
T _____ R _____ SEC _____
T _____ R _____ SEC _____

BLM FOREST SERVICE SUBJ TO PL 359: Yes No
WILDERNESS AREA

SPLIT ESTATE: N/A SX PX OTHER
SRHA Was proper Notice filed if located on SHRA Land? Yes No

RECONVEYED MINERALS ON BLM LAND REQUIRE OPENING ORDER FROM 1944 TO 1993:

Open to Entry On _____ N/A

COMMENTS/STATUS: VOID PARTIALLY VOID PVT MINERALS WITHDRAWN LANDS
OTHER

AMC446510

Claimant acknowledges that portions of the following claim(s) site(s) may be void or voidable.

Printed Name of Claimant _____ Signature of Claimant _____

*****FINAL ADJUDICATION*****

DATE 7/2/2018 INITIALS JML



2017-0301
Page 1 of 2
SHELLY D BAKER, RECORDER
OFFICIAL RECORDS OF LA PAZ COUNTY, AZ
10-30-2017 10:10 AM Recording Fee \$10.00

STATE OF ARIZONA)
) SS
COUNTY OF LA PAZ)

Recording requested by:
AMC Holding Co., LLC
c/o Arizona Mine Management, Inc.
41865 Boardwalk Avenue, Suite 204
Palm Desert, CA 92211

RECEIVED
BLM AZ STATE OFFICE
2017 NOV - 3 A 9:54
PHOENIX, ARIZONA

**NOTICE OF MINING LOCATION
LODE CLAIM**

NOTICE IS HEREBY GIVEN that the L-27 lode mining claim has been located by:
AMC Holding Co., LLC
c/o Arizona Mine Management, Inc.
41865 Boardwalk Avenue, Suite 204
Palm Desert, CA 92211.

The general course of this claim is north to south and it is situated in the County of La Paz, State of ARIZONA.

This claim is 1,320 feet in length and 600 feet in width. This claim runs from the location monument on which this location notice is posted approximately 10 feet in a northerly direction to the north end line, thence 1,310 feet in a southerly direction to the south end line, together with 300 feet on each side of the center line. This claim is clearly marked by six monuments; one at each corner and one at the center of each end line of the claim.

The location monument on which this notice is posted is situated within Section 25, T. 4 N, R. 18 W, G&SRM, Arizona, and this claim encompasses portions of the following quarter section(s), Section(s), Township(s), and Range(s) : NE ¼ S25 T4N R18W G&SRM, Arizona.

The locality of this claim with reference to some natural object or permanent monument and additional information (if any) concerning its locality are as follows: the NW corner of this claim is 0' east and 3,960' south from the center of Section 24, T4N, R18W, G&SRM

DATED AND POSTED on the ground this 30th day of October, 2017.

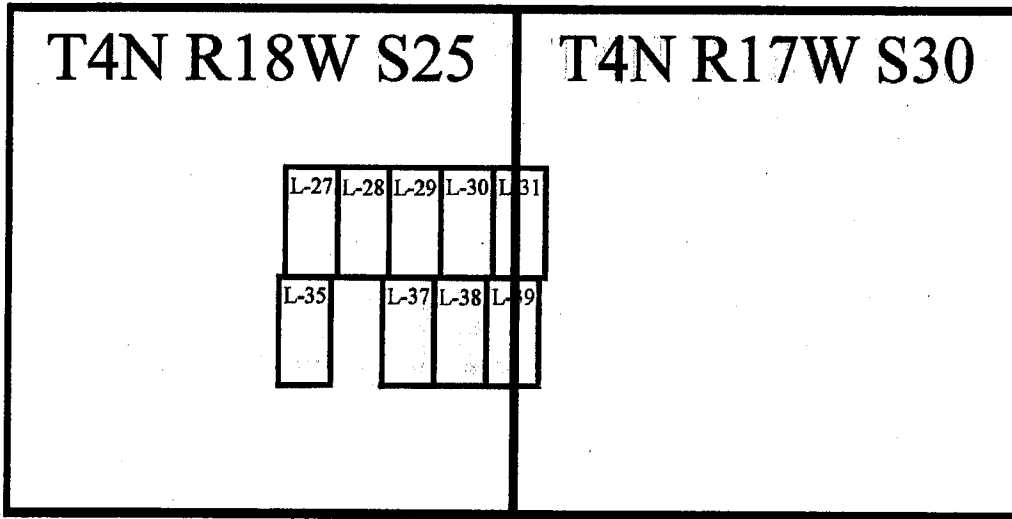
LOCATOR(S): AMC Holding Co., LLC

BY:
A. Stenseth, Agent

AMC446510

CLAIM MAP

LODE (X)
PLACER ()



AMC446510

SCALE: 1" = 2000'

1. The above map depicts the L-27 mining claim, which is located in Section 25, T4N, R18W, G&SRM, La Paz County, Arizona.
2. The type of corner and location monuments used are as follows: All corners, end centers and location monuments are 2" X 2" X 5' wood posts.
3. The bearings and distances in degrees and feet between claim corners are as depicted on map.

PHOENIX, ARIZONA

2011 NOV - 3 A 9:54

RECEIVED
BLM AZ STATE OFFICE



2017-03
Page 1 of 2
SHELLY D BAKER, RECORDER
OFFICIAL RECORDS OF LA PAZ COUNTY, AZ
10-30-2017 10:10 AM Recording Fee \$10.00

STATE OF ARIZONA)
) SS
COUNTY OF LA PAZ)

Recording requested by:
AMC Holding Co., LLC
c/o Arizona Mine Management, Inc.
41865 Boardwalk Avenue, Suite 204
Palm Desert, CA 92211

RECEIVED
BLM AZ STATE OFFICE
2017 NOV - 3 A 9 54
PHOENIX, ARIZONA

**NOTICE OF MINING LOCATION
LODE CLAIM**

NOTICE IS HEREBY GIVEN that the L-28 lode mining claim has been located by:
AMC Holding Co., LLC
c/o Arizona Mine Management, Inc.
41865 Boardwalk Avenue, Suite 204
Palm Desert, CA 92211.

The general course of this claim is north to south, and it is situated in the County of La Paz, State of ARIZONA.


This claim is 1,320 feet in length and 600 feet in width. This claim runs from the location monument on which this location notice is posted approximately 10 feet in a northerly direction to the north end line, thence 1,310 feet in a southerly direction to the south end line, together with 300 feet on each side of the center line. This claim is clearly marked by six monuments; one at each corner and one at the center of each end line of the claim.

The location monument on which this notice is posted is situated within Section 25, T. 4 N, R. 18 W, G&SRM, Arizona, and this claim encompasses portions of the following quarter section(s), Section(s), Township(s), and Range(s) : NE ¼ S25 T4N R18W G&SRM, Arizona.

The locality of this claim with reference to some natural object or permanent monument and additional information (if any) concerning its locality are as follows: the NW corner of this claim is 600' east and 3,960' south from the center of Section 24, T4N, R18W, G&SRM

DATED AND POSTED on the ground this 30th day of October, 2017.

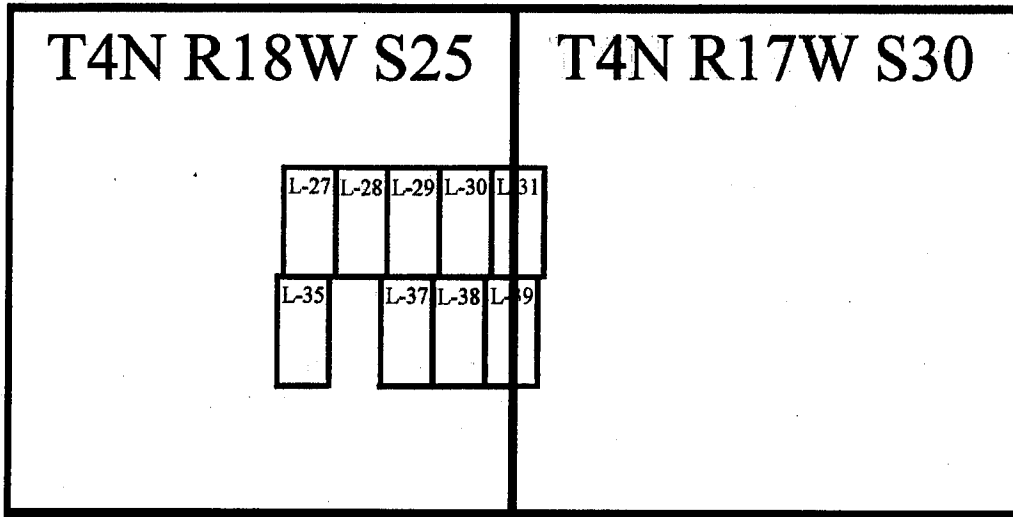
LOCATOR (S): AMC Holding Co., LLC

BY: 
A. Stenseth, Agent

AMC 446511

CLAIM MAP

LODE (X)
PLACER ()



AN0446511

SCALE: 1" = 2000'

1. The above map depicts the L-28 mining claim, which is located in Section 25, T4N, R18W, G&SRM, La Paz County, Arizona.
2. The type of corner and location monuments used are as follows: All corners, end centers and location monuments are 2" X 2" X 5' wood posts.
3. The bearings and distances in degrees and feet between claim corners are as depicted on map.

RECEIVED
BLM AZ STATE OFFICE
2017 NOV - 3 A 9:54
PHOENIX, ARIZONA



2017-03-13
Page 1 of 2
SHELLY D BAKER, RECORDER
OFFICIAL RECORDS OF LA PAZ COUNTY, AZ
10-30-2017 10:10 AM Recording Fee \$10.00

STATE OF ARIZONA)
) SS
COUNTY OF LA PAZ)

Recording requested by:
AMC Holding Co., LLC
c/o Arizona Mine Management, Inc.
41865 Boardwalk Avenue, Suite 204
Palm Desert, CA 92211

RECEIVED
BLM AZ STATE OFFICE
2017 NOV -3 A 9:54
PHOENIX, ARIZONA

**NOTICE OF MINING LOCATION
LODE CLAIM**

NOTICE IS HEREBY GIVEN that the L-29 lode mining claim has been located by:
AMC Holding Co., LLC
c/o Arizona Mine Management, Inc.
41865 Boardwalk Avenue, Suite 204
Palm Desert, CA 92211.

The general course of this claim is north to south, and it is situated in the County of La Paz, State of ARIZONA.


This claim is 1,320 feet in length and 600 feet in width. This claim runs from the location monument on which this location notice is posted approximately 10 feet in a northerly direction to the north end line, thence 1,310 feet in a southerly direction to the south end line, together with 300 feet on each side of the center line. This claim is clearly marked by six monuments; one at each corner and one at the center of each end line of the claim.

The location monument on which this notice is posted is situated within Section 25, T. 4 N, R. 18 W, G&SRM, Arizona, and this claim encompasses portions of the following quarter section(s), Section(s), Township(s), and Range(s) : NE ¼ S25 T4N R18W G&SRM, Arizona.

The locality of this claim with reference to some natural object or permanent monument and additional information (if any) concerning its locality are as follows: the NW corner of this claim is 1,200' east and 3,960' south from the center of Section 24, T4N, R18W, G&SRM.

DATED AND POSTED on the ground this 30th day of October, 2017.

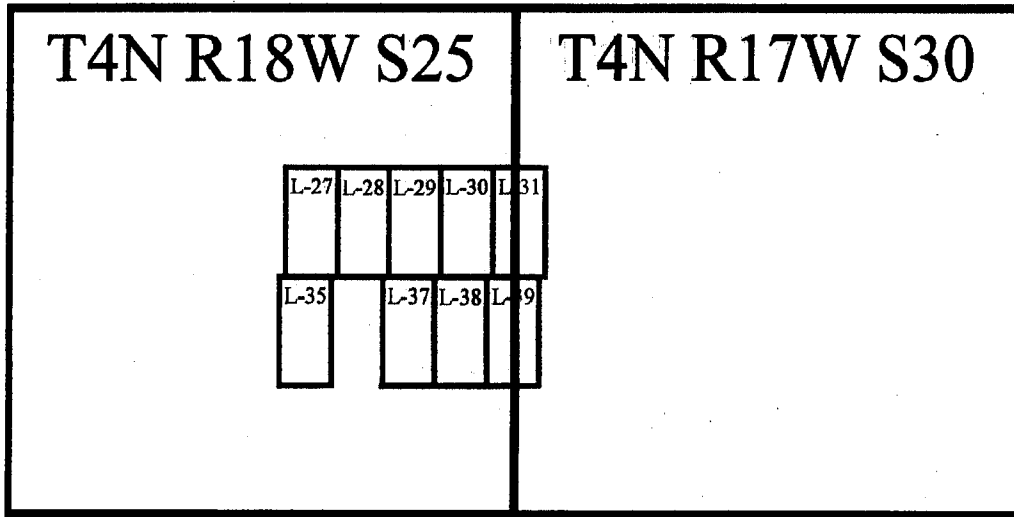
LOCATOR (S): AMC Holding Co., LLC

BY: 
A. Stenseth, Agent

AMC446512

CLAIM MAP

LODE (X)
PLACER ()



AHC446512

SCALE: 1" = 2000'

1. The above map depicts the L-29 mining claim, which is located in Section 25, T4N, R18W, G&SRM, La Paz County, Arizona.
2. The type of corner and location monuments used are as follows: All corners, end centers and location monuments are 2" X 2" X 5' wood posts.
3. The bearings and distances in degrees and feet between claim corners are as depicted on map.

RECEIVED
BLMAZ STATE OFFICE
2017 NOV - 3 A 9:54
PHOENIX, ARIZONA



STATE OF ARIZONA)
) SS
COUNTY OF LA PAZ)

Recording requested by:
AMC Holding Co., LLC
c/o Arizona Mine Management, Inc.
41865 Boardwalk Avenue, Suite 204
Palm Desert, CA 92211

RECEIVED
BLM AZ STATE OFFICE
2017 NOV - 3 A 9 54
PHOENIX, ARIZONA

**NOTICE OF MINING LOCATION
LODE CLAIM**

NOTICE IS HEREBY GIVEN that the L-30 lode mining claim has been located by:

AMC Holding Co., LLC
c/o Arizona Mine Management, Inc.
41865 Boardwalk Avenue, Suite 204
Palm Desert, CA 92211.

The general course of this claim is north to south, and it is situated in the County of La Paz, State of ARIZONA.


This claim is 1,320 feet in length and 600 feet in width. This claim runs from the location monument on which this location notice is posted approximately 10 feet in a northerly direction to the north end line, thence 1,310 feet in a southerly direction to the south end line, together with 300 feet on each side of the center line. This claim is clearly marked by six monuments; one at each corner and one at the center of each end line of the claim.

The location monument on which this notice is posted is situated within Section 25, T. 4 N, R. 18 W, G&SRM, Arizona, and this claim encompasses portions of the following quarter section(s), Section(s), Township(s), and Range(s) : NE ¼ S25 T4N R18W G&SRM, Arizona.

The locality of this claim with reference to some natural object or permanent monument and additional information (if any) concerning its locality are as follows: the NW corner of this claim is 1,800' east and 3,960' south from the center of Section 24, T4N, R18W, G&SRM.

DATED AND POSTED on the ground this 30th day of October, 2017.

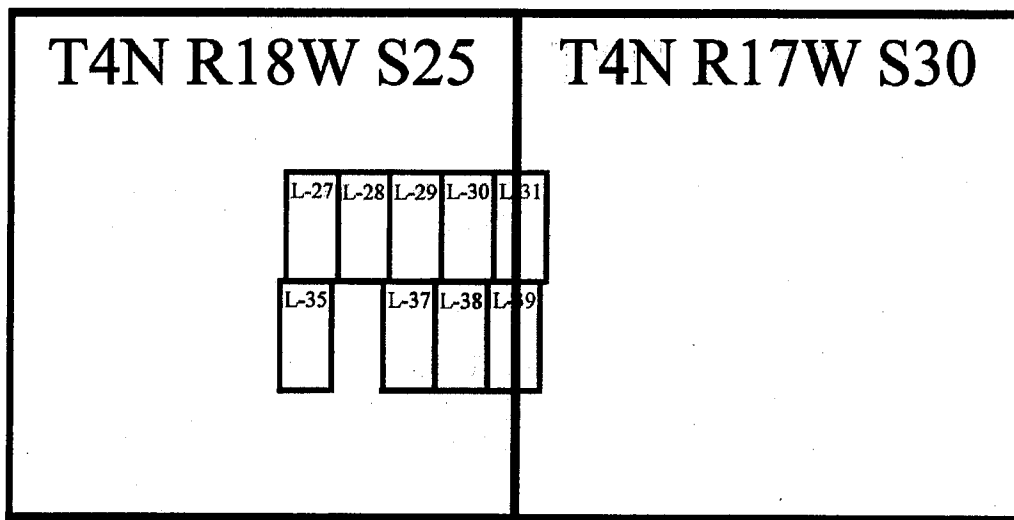
LOCATOR (S) AMC Holding Co., LLC

BY: 
A. Stenseth, Agent

AMC446513

CLAIM MAP

LODE (X)
PLACER ()



AMC446513

SCALE: 1" = 2000'

1. The above map depicts the L-30 mining claim, which is located in Section 25, T4N, R18W, G&SRM, La Paz County, Arizona.
2. The type of corner and location monuments used are as follows: All corners, end centers and location monuments are 2" X 2" X 5' wood posts.
3. The bearings and distances in degrees and feet between claim corners are as depicted on map.

RECEIVED
BLM AZ STATE OFFICE
2011 NOV - 3 A 9 54
PHOENIX, ARIZONA



2017-03-15
Page 1 of 2
SHELLY D BAKER, RECORDER
OFFICIAL RECORDS OF LA PAZ COUNTY, AZ
10-30-2017 10:10 AM Recording Fee \$10.00

STATE OF ARIZONA)
) SS
COUNTY OF LA PAZ)

Recording requested by:
AMC Holding Co., LLC
c/o Arizona Mine Management, Inc.
41865 Boardwalk Avenue, Suite 204
Palm Desert, CA 92211

RECEIVED
BLM AZ STATE OFFICE
2017 NOV -3 A 9 54
PHOENIX, ARIZONA

**NOTICE OF MINING LOCATION
LODE CLAIM**

NOTICE IS HEREBY GIVEN that the L-31 lode mining claim has been located by:
AMC Holding Co., LLC
c/o Arizona Mine Management, Inc.
41865 Boardwalk Avenue, Suite 204
Palm Desert, CA 92211.

The general course of this claim is north to south, and it is situated in the County of La Paz, State of ARIZONA.


This claim is 1,320 feet in length and 600 feet in width. This claim runs from the location monument on which this location notice is posted approximately 10 feet in a northerly direction to the north end line, thence 1,310 feet in a southerly direction to the south end line, together with 300 feet on each side of the center line. This claim is clearly marked by six monuments; one at each corner and one at the center of each end line of the claim.

The location monument on which this notice is posted is situated within Section 30, T. 4 N, R. 17 W, G&SRM, Arizona, and this claim encompasses portions of the following quarter section(s), Section(s), Township(s), and Range(s) : NE ¼ S25 T4N R18W G&SRM, Arizona and NW ¼ S30, T4N R17W G&SRM, Arizona.

The locality of this claim with reference to some natural object or permanent monument and additional information (if any) concerning its locality are as follows: the NW corner of this claim is 2,400' east and 3,960' south from the center of Section 24, T4N, R18W, G&SRM.

DATED AND POSTED on the ground this 30th day of October, 2017.

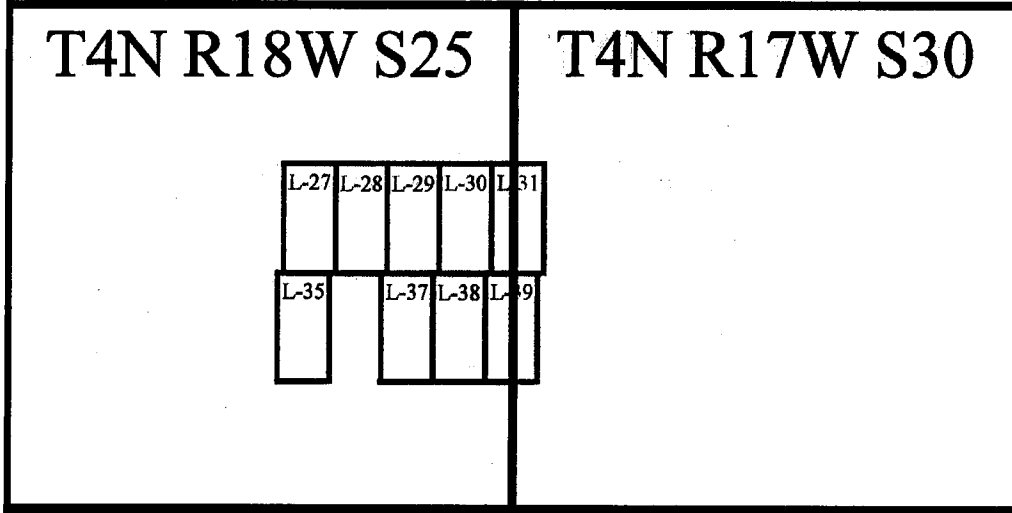
LOCATOR (S): AMC Holding Co., LLC

BY: 
A. Stenseth, Agent

AMC446514

CLAIM MAP

LODE (X)
PLACER ()



AMC446514

SCALE: 1" = 2000'

1. The above map depicts the L-31 mining claim, which is located in Section 30, T4N, R17W, G&SRM, La Paz County, Arizona.
2. The type of corner and location monuments used are as follows: All corners, end centers and location monuments are 2" X 2" X 5' wood posts.
3. The bearings and distances in degrees and feet between claim corners are as depicted on map.

RECEIVED
BLM AZ STATE OFFICE
2011 NOV - 3 A 9 54
PHOENIX, ARIZONA

STATE OF ARIZONA)
) SS
COUNTY OF LA PAZ)

Recording requested by:
AMC Holding Co., LLC
c/o Arizona Mine Management, Inc.
41865 Boardwalk Avenue, Suite 204
Palm Desert, CA 92211

RECEIVED
BLM AZ STATE OFFICE
2017 NOV -3 A 9:54
PHOENIX, ARIZONA

**NOTICE OF MINING LOCATION
LODE CLAIM**

NOTICE IS HEREBY GIVEN that the L-35 lode mining claim has been located by:

AMC Holding Co., LLC
c/o Arizona Mine Management, Inc.
41865 Boardwalk Avenue, Suite 204
Palm Desert, CA 92211.

The general course of this claim is south to north, and it is situated in the County of La Paz, State of ARIZONA.

This claim is 1,500 feet in length and 600 feet in width. This claim runs from the location monument on which this location notice is posted approximately 10 feet in a southerly direction to the south end line, thence 1,490 feet in a northerly direction to the north end line, together with 300 feet on each side of the center line. This claim is clearly marked by six monuments; one at each corner and one at the center of each end line of the claim.

The location monument on which this notice is posted is situated within Section 25, T. 4 N, R. 18 W, G&SRM, Arizona, and this claim encompasses portions of the following quarter section(s), Section(s), Township(s), and Range(s): SE ¼ S25 T4N R18W G&SRM, Arizona and SW ¼ S25, T4N R18W G&SRM, Arizona.

The locality of this claim with reference to some natural object or permanent monument and additional information (if any) concerning its locality are as follows: the NE corner of this claim is 2,100' due west of the northeast corner of the southeast quarter of Section 25, T4N, R18W, G&SRM, La Paz County, Arizona

DATED AND POSTED on the ground this 30th day of October, 2017.

LOCATOR (S): AMC Holding Co., LLC

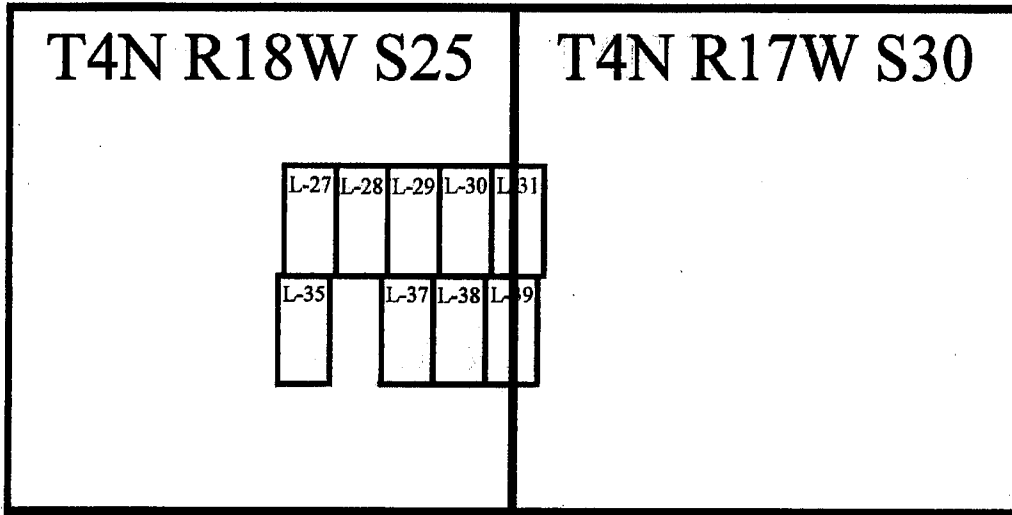
BY: _____

A. Stenseth, Agent

AMC446515

CLAIM MAP

LODE (X)
PLACER ()



AHC446515

SCALE: 1" = 2000'

1. The above map depicts the L-35 mining claim, which is located in Section 25, T4N, R18W, G&SRM, La Paz County, Arizona.
2. The type of corner and location monuments used are as follows: All corners, end centers and location monuments are 2" X 2" X 5' wood posts.
3. The bearings and distances in degrees and feet between claim corners are as depicted on map.

RECEIVED
BLM AZ STATE OFFICE
2017 NOV - 3 A 4 55
PHOENIX, ARIZONA



2017-03577
Page 1 of 2
SHELLY D BAKER, RECORDER
OFFICIAL RECORDS OF LA PAZ COUNTY, AZ
10-30-2017 10:10 AM Recording Fee \$10.00

STATE OF ARIZONA)
) SS
COUNTY OF LA PAZ)

Recording requested by:
AMC Holding Co., LLC
c/o Arizona Mine Management, Inc.
41865 Boardwalk Avenue, Suite 204
Palm Desert, CA 92211

RECEIVED
BLM AZ STATE OFFICE
2017 NOV - 3 A 9 55
PHOENIX, ARIZONA

**NOTICE OF MINING LOCATION
LODE CLAIM**

NOTICE IS HEREBY GIVEN that the L-37 lode mining claim has been located by:

AMC Holding Co., LLC
c/o Arizona Mine Management, Inc.
41865 Boardwalk Avenue, Suite 204
Palm Desert, CA 92211.

The general course of this claim is south to north, and it is situated in the County of La Paz, State of ARIZONA.


This claim is 1,500 feet in length and 600 feet in width. This claim runs from the location monument on which this location notice is posted approximately 10 feet in a southerly direction to the south end line, thence 1,490 feet in a northerly direction to the north end line, together with 300 feet on each side of the center line. This claim is clearly marked by six monuments; one at each corner and one at the center of each end line of the claim.

The location monument on which this notice is posted is situated within Section 25, T. 4 N, R. 18 W, G&SRM, Arizona, and this claim encompasses portions of the following quarter section(s), Section(s), Township(s), and Range(s): SE ¼ S25 T4N R18W G&SRM, Arizona.

The locality of this claim with reference to some natural object or permanent monument and additional information (if any) concerning its locality are as follows: the NE corner of this claim is 900' due west of the northeast corner of the southeast quarter of Section 25, T4N, R18W, G&SRM, La Paz County, Arizona

DATED AND POSTED on the ground this 30th day of October, 2017.

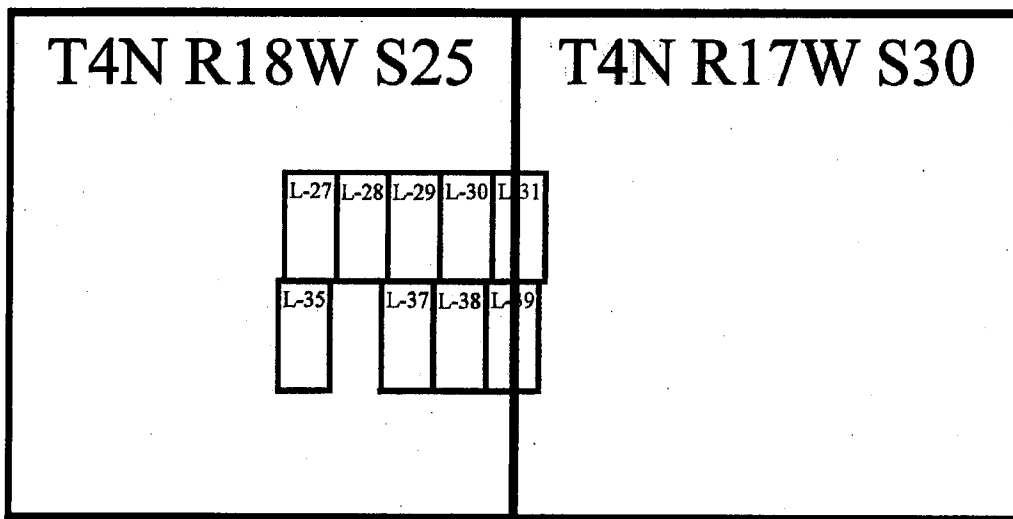
LOCATOR (S): AMC Holding Co., LLC

BY: 
A. Stenseth, Agent

AMC446516

CLAIM MAP

LODE (X)
PLACER ()



AMC446516

SCALE: 1" = 2000'

1. The above map depicts the L-37 mining claim, which is located in Section 25, T4N, R18W, G&SRM, La Paz County, Arizona.
2. The type of corner and location monuments used are as follows: All corners, end centers and location monuments are 2" X 2" X 5' wood posts.
3. The bearings and distances in degrees and feet between claim corners are as depicted on map.

RECEIVED
BLM AZ STATE OFFICE
2011 NOV - 3 A 9:55
PHOENIX, ARIZONA



2017-03-18
 Page 1 of 2
 SHELLY D BAKER, RECORDER
 OFFICIAL RECORDS OF LA PAZ COUNTY, AZ
 10-30-2017 10:10 AM Recording Fee \$10.00

STATE OF ARIZONA)
) SS
 COUNTY OF LA PAZ)

Recording requested by:
 AMC Holding Co., LLC
 c/o Arizona Mine Management, Inc.
 41865 Boardwalk Avenue, Suite 204
 Palm Desert, CA 92211

RECEIVED
 BLM/AZ STATE OFFICE
 2017 NOV -3 A 9:55
 PHOENIX, ARIZONA

**NOTICE OF MINING LOCATION
 LODE CLAIM**

NOTICE IS HEREBY GIVEN that the L-38 lode mining claim has been located by:

AMC Holding Co., LLC
 c/o Arizona Mine Management, Inc.
 41865 Boardwalk Avenue, Suite 204
 Palm Desert, CA 92211.

The general course of this claim is south to north, and it is situated in the County of La Paz, State of ARIZONA.


This claim is 1,500 feet in length and 600 feet in width. This claim runs from the location monument on which this location notice is posted approximately 10 feet in a southerly direction to the south end line, thence 1,490 feet in a northerly direction to the north end line, together with 300 feet on each side of the center line. This claim is clearly marked by six monuments; one at each corner and one at the center of each end line of the claim.

The location monument on which this notice is posted is situated within Section 25, T. 4 N, R. 18 W, G&SRM, Arizona, and this claim encompasses portions of the following quarter section(s), Section(s), Township(s), and Range(s): SE ¼ S25 T4N R18W G&SRM, Arizona.

The locality of this claim with reference to some natural object or permanent monument and additional information (if any) concerning its locality are as follows: the NE corner of this claim is 300' due west of the northeast corner of the southeast quarter of Section 25, T4N, R18W, G&SRM, La Paz County, Arizona

DATED AND POSTED on the ground this 30th day of October, 2017.

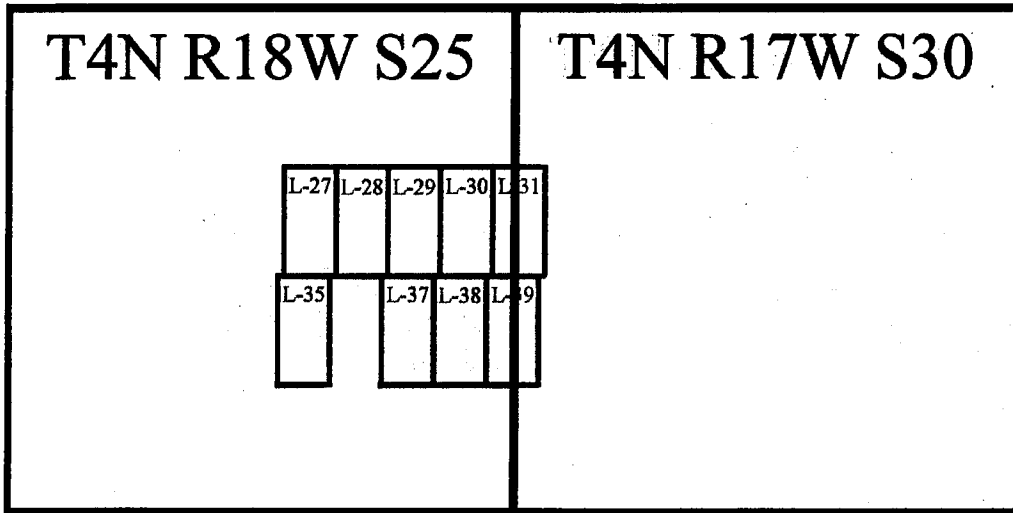
LOCATOR (S): AMC Holding Co., LLC

BY: 
 A. Stenseth, Agent

AMC446517

CLAIM MAP

LODE (X)
PLACER ()



AHC446517

SCALE: 1" = 2000'

1. The above map depicts the L-38 mining claim, which is located in Section 25, T4N, R18W, G&SRM, La Paz County, Arizona.
2. The type of corner and location monuments used are as follows: All corners, end centers and location monuments are 2" X 2" X 5' wood posts.
3. The bearings and distances in degrees and feet between claim corners are as depicted on map.

RECEIVED
BLM AZ STATE OFFICE
2011 NOV -3 A 9:55
PHOENIX, ARIZONA



2017-03077
Page 1 of 2
SHELLY D BAKER, RECORDER
OFFICIAL RECORDS OF LA PAZ COUNTY, AZ
10-30-2017 10:10 AM Recording Fee \$10.00

STATE OF ARIZONA)
) SS
COUNTY OF LA PAZ)

Recording requested by:
AMC Holding Co., LLC
c/o Arizona Mine Management, Inc.
41865 Boardwalk Avenue, Suite 204
Palm Desert, CA 92211

PHOENIX, ARIZONA

2017 NOV - 3 A 9 55

RECEIVED
BIMAZ STATE OFFICE

**NOTICE OF MINING LOCATION
LODE CLAIM**

NOTICE IS HEREBY GIVEN that the L-39 lode mining claim has been located by:

AMC Holding Co., LLC
c/o Arizona Mine Management, Inc.
41865 Boardwalk Avenue, Suite 204
Palm Desert, CA 92211.

The general course of this claim is south to north, and it is situated in the County of La Paz, State of ARIZONA.

This claim is 1,500 feet in length and 600 feet in width. This claim runs from the location monument on which this location notice is posted approximately 10 feet in a southerly direction to the south end line, thence 1,490 feet in a northerly direction to the north end line, together with 300 feet on each side of the center line. This claim is clearly marked by six monuments; one at each corner and one at the center of each end line of the claim.

The location monument on which this notice is posted is situated within Section 25, T. 4 N, R. 18 W, G&SRM, Arizona and Section 30, T4N, R18W, G&SRM, La Paz County, Arizona, and this claim encompasses portions of the following quarter section(s), Section(s), Township(s), and Range(s): SE ¼ S25 T4N R18W G&SRM, Arizona and SW ¼ S30 T4N, R17W G&SRM, Arizona.

The locality of this claim with reference to some natural object or permanent monument and additional information (if any) concerning its locality are as follows: the NE corner of this claim is 300' due east of the northeast corner of the southeast quarter of Section 25, T4N, R18W, G&SRM, La Paz County, Arizona

DATED AND POSTED on the ground this 30th day of October, 2017.

LOCATOR (S): AMC Holding Co., LLC

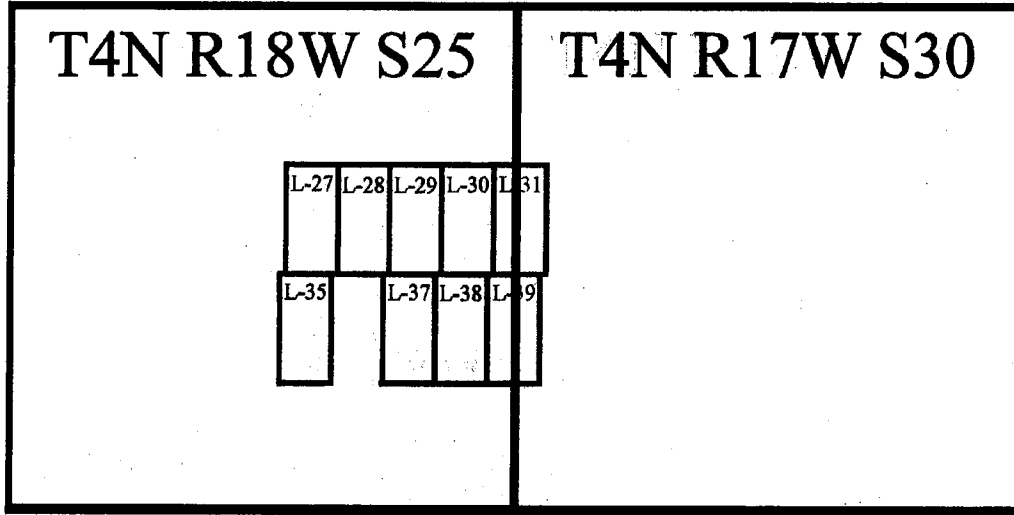
BY: _____

A. Stenseth, Agent

AMC446518

CLAIM MAP

LODE (X)
PLACER ()



AMC446518

SCALE: 1" = 2000'

1. The above map depicts the L-39 mining claim, which is located in Section 25, T4N, R18W, G&SRM, La Paz County, Arizona and Section 30, T4N, R17W, G&SRM, La Paz County, Arizona.
2. The type of corner and location monuments used are as follows: All corners, end centers and location monuments are 2" X 2" X 5' wood posts.
3. The bearings and distances in degrees and feet between claim corners are as depicted on map.

RECEIVED
BLM AZ STATE OFFICE
2017 NOV - 3 A 9:55
PHOENIX, ARIZONA

Input Parameters for Geographic Report with Land

System Id = CR

Admin State = AZ

Geo State =

Casetype Begins With

Case Disp Txt = AUTHORIZED, CANCELLED, EXPIRED, PENDING, REJECTED, RELINQUISHED, VOID, WITHDRAWN

Mer Twp Rng =

Section =

Mtrs = 14 0040N 0170W 030, 14 0040N 0170W 999, 14 0040N 0180W 025, 14 0040N 0180W 999

Commodity =

Commodity Txt =

Pending Org =

Pend Org Decode =

Total Rows Returned: 12

RUN TIME: 09:48 AM

UNITED STATES DEPARTMENT OF INTERIOR
BUREAU OF LAND MANAGEMENT
GEOGRAPHIC REPORT WITH LAND
Sorted by Serial Number

RUN DATE: 11/03/2017

Page 2 of 4

Adm State: AZ

286001 AUTHORIZED 030 ALIQ 1 NWNW; Y

Serial Number: AZA 027999

Total Case Acres: 3.369

<u>Casetype</u>	<u>Case Disp</u>	14	0040N	0170W	<u>Sect</u>	<u>Sur Typ</u>	<u>Sur Num</u>	<u>Suff</u>	<u>Subdivision</u>	<u>Act Pend</u>
286001	AUTHORIZED				030	ALIQ		1	NWNW;	Y

Serial Number: AZA 028505

Total Case Acres: 1.515

<u>Casetype</u>	<u>Case Disp</u>	14	0040N	0170W	<u>Sect</u>	<u>Sur Typ</u>	<u>Sur Num</u>	<u>Suff</u>	<u>Subdivision</u>	<u>Act Pend</u>
286203	AUTHORIZED				030	MNR		1	NWNWNW;	

Serial Number: AZA 029597

Total Case Acres: 3.297

<u>Casetype</u>	<u>Case Disp</u>	14	0040N	0170W	<u>Sect</u>	<u>Sur Typ</u>	<u>Sur Num</u>	<u>Suff</u>	<u>Subdivision</u>	<u>Act Pend</u>
286001	AUTHORIZED				030	ALIQ			NWNW;	Y

Serial Number: AZA 032675

Total Case Acres: 4.900

<u>Casetype</u>	<u>Case Disp</u>	14	0040N	0180W	<u>Sect</u>	<u>Sur Typ</u>	<u>Sur Num</u>	<u>Suff</u>	<u>Subdivision</u>	<u>Act Pend</u>
380913	EXPIRED				025	ALIQ			NE;	

Serial Number: AZA 032787

Total Case Acres: 3.290

<u>Casetype</u>	<u>Case Disp</u>	14	0040N	0170W	<u>Sect</u>	<u>Sur Typ</u>	<u>Sur Num</u>	<u>Suff</u>	<u>Subdivision</u>	<u>Act Pend</u>
286001	AUTHORIZED				030	ALIQ			NWNW;	

RUN TIME: 09:48 AM

UNITED STATES DEPARTMENT OF INTERIOR
BUREAU OF LAND MANAGEMENT
GEOGRAPHIC REPORT WITH LAND
Sorted by Serial Number

RUN DATE: 11/03/2017
Page 4 of 4

Adm State: AZ

380913 EXPIRED

030 ALIQ
ALIQ

E2NE;
SE;

Serial Number: AZAR 0035819
Total Case Acres: 4.273

<u>Casetype</u>	<u>Case Disp</u>	14	0040N	0170W	<u>Sect</u>	<u>Sur Typ</u>	<u>Sur Num</u>	<u>Suff</u>	<u>Subdivision</u>	<u>Act Pend</u>
286001	AUTHORIZED				030	PROT			NWNW;	Y

